1320
1282
88

Proposed Subdivision of Villa Lots 1. 2. 3. 4. 5. 6
PART OF THE N. 1/2 14-

North West angle of Sec. 14 = 89°.72·5′

Measured along Centre of Rd. All between Secs 14 & 15 is 1073′ from Stn B of Traverse of River and 905′.6″ from Nly limit of Boulevard and intersects sd limit of Boulevard 394′.6″ East of angle to W. & 407′.6″ to West of angle to E.

Stns B–1 is centre line of sd. Rd. All. and is assumed to be a meridian

The two Northerly Streets are the production Easterly of Streets in the Subdivision of that portion of Sec 15 lying North of the Bow.

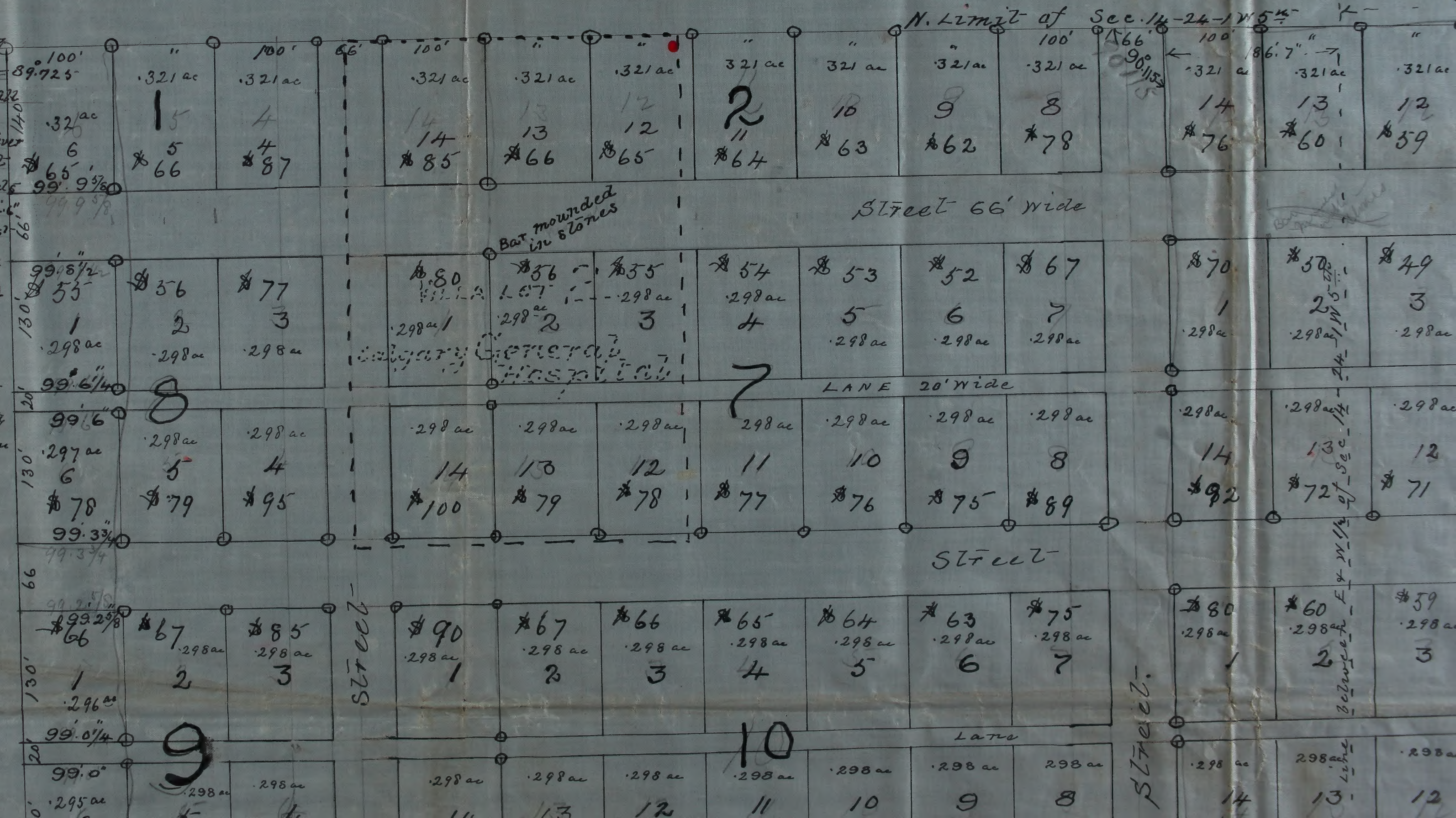

< 1318′.7″
N. Limit of Sec. 14-24-1 W 5th
100′
·321 ac
1
2
14
13
12
11
10
9
8
7
6
5
4
3
$65
$66
$87
$85
$66
$65
$64
$63
$62
$78
$76
$60
$59
90° 15′
66′
186′.7″
99′.9 5/8
140′
66′
Street 66′ wide
Bar mounded in stones
Villa Lot 2
Calgary General Hospital
$55
$56
$77
$80
$56
$55
$54
$53
$52
$67
$70
$50
$49
·298 ac
99′.8 1/2
99′.6 1/4
130′
20′
Lane 20′ wide
8
7
99′.6″
·297 ac
$78
$79
$95
$100
$79
$78
$77
$76
$75
$89
$92
$72
$71
99′.3 3/4
Street
$66
$67
$85
$90
$67
$66
$65
$64
$63
$75
$80
$60
$59
99′.2 5/8
·296 ac
99′.0 1/4
99′.0″
·295 ac
Lane
9
10
Street
Street
Boulevard
Line between E. & W. 1/2 of Sec. 14-24-1 W 5th

TS 1.2.3.4.5.6.7.8.9.10 12.13.14 & 15

THE N.½ 14-24-1W. 5th

Also suggested prices for same

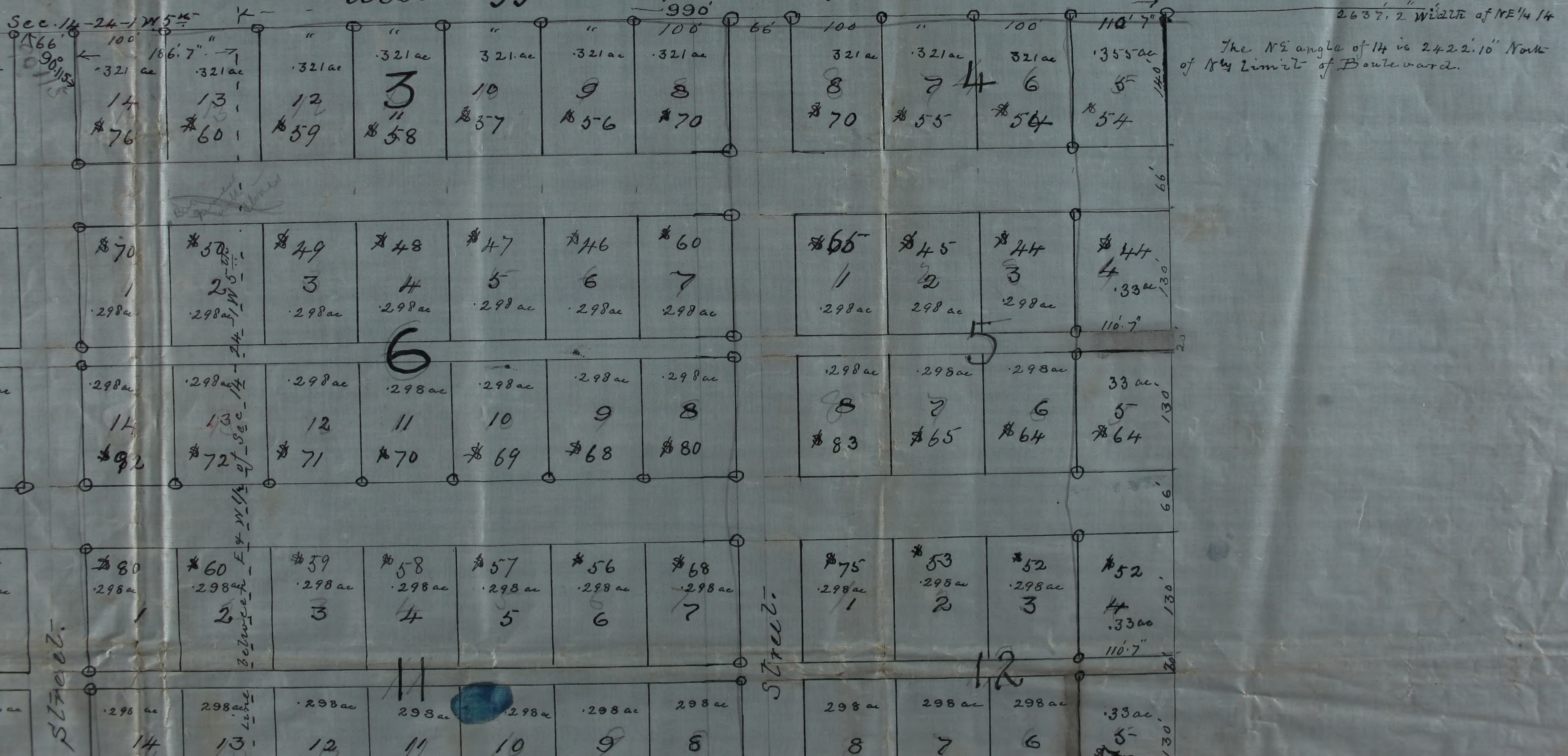

Sec. 14-24-1 W 5th
66'
90° 1' 15"
100'
186.7"
990'
100'
66'
100'
110' 7"
2637.2" width of NE¼ 14
The NE angle of 14 is 2422.10" North of Nly Limit of Boulevard.
3
4
.321 ac 14 $76
.321 ac 13 $60
.321 ac 12 $59
.321 ac 11 $58
.321 ac 10 $57
.321 ac 9 $56
.321 ac 8 $70
.321 ac 8 $70
.321 ac 7 $55
.321 ac 6 $54
.355 ac 5 $54
140'
66'
6
5
$70 1 .298 ac
$50 2 .298 ac
$49 3 .298 ac
$48 4 .298 ac
$47 5 .298 ac
$46 6 .298 ac
$60 7 .298 ac
$65 1 .298 ac
$45 2 .298 ac
$44 3 .298 ac
$44 4 .33 ac
130'
110.7"
20'
.298 ac 14 $92
.298 ac 13 $72
.298 ac 12 $71
.298 ac 11 $70
.298 ac 10 $69
.298 ac 9 $68
.298 ac 8 $80
.298 ac 8 $83
.298 ac 7 $65
.298 ac 6 $64
33 ac 5 $64
130'
66'
Between E½ & W½ of Sec. 14-24-1 W 5th Line
Street
11
12
$80 .298 ac 1
$60 .298 ac 2
$59 .298 ac 3
$58 .298 ac 4
$57 .298 ac 5
$56 .298 ac 6
$68 .298 ac 7
$75 .298 ac 1
$53 .298 ac 2
$52 .298 ac 3
$52 4 .33 ac
130'
110.7"
20'
.298 ac 14
298 ac 13
.298 ac 12
298 ac 11
.298 ac 10
.298 ac 9
298 ac 8
298 ac 8
298 ac 7
298 ac 6
.33 ac 5
130'

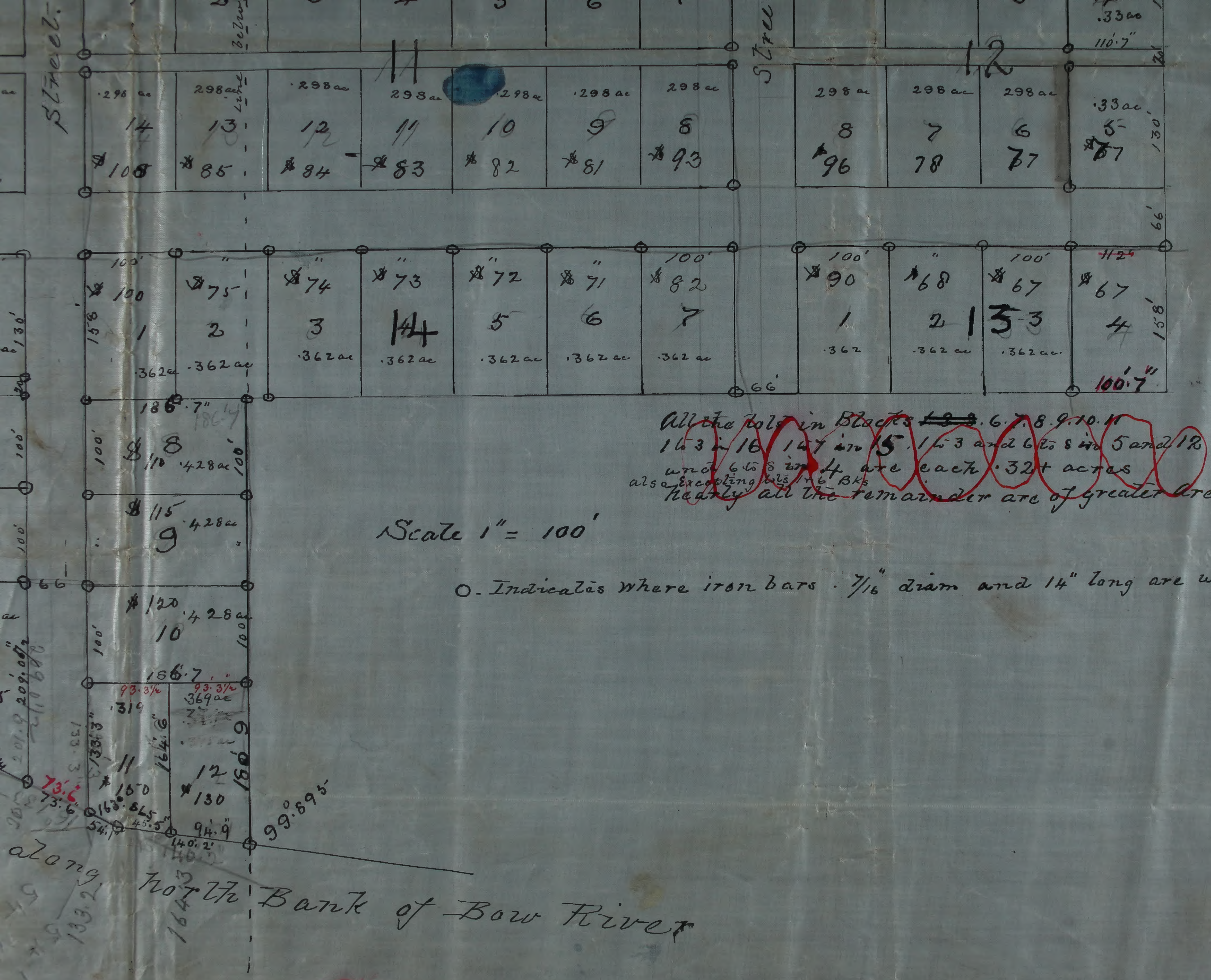
Street
Street
Line
11
12
13
14
15
.298 ac
14
$108
13
$85
12
$84
11
$83
10
$82
9
$81
8
$93
8
$96
7
$78
6
$77
5
$67
.33 ac
110.7"
130'
66'
$100
1
$75
2
$74
3
$73
4
$72
5
$71
6
$82
7
$90
1
$68
2
$67
3
$67
4
.362 ac
100'
158'
112'
100.7"
66'
186.7"
$8
$110
.428 ac
$115
9
$120
10
.428 ac
100'
66
166.7
93.3½
.319
.369 ac
11
$150
12
$130
133.3"
164.6"
160'
73.6"
163.865
54.1
45.5"
94.9"
140.2'
99.895
along North Bank of Bow River

All the lots in Blocks ~~[illegible]~~. 6. 7. 8. 9. 10. 11
1 to 3 in 16. 1 to 7 in 15. 1 to 3 and 6 to 8 in 5 and 12
and 6 to 8 in 4 are each .32+ acres
also Excepting lots 1 & 6 Bks
nearly all the remainder are of greater area.

Scale 1" = 100'

O - Indicates where iron bars 7/16" diam and 14" long are well driven

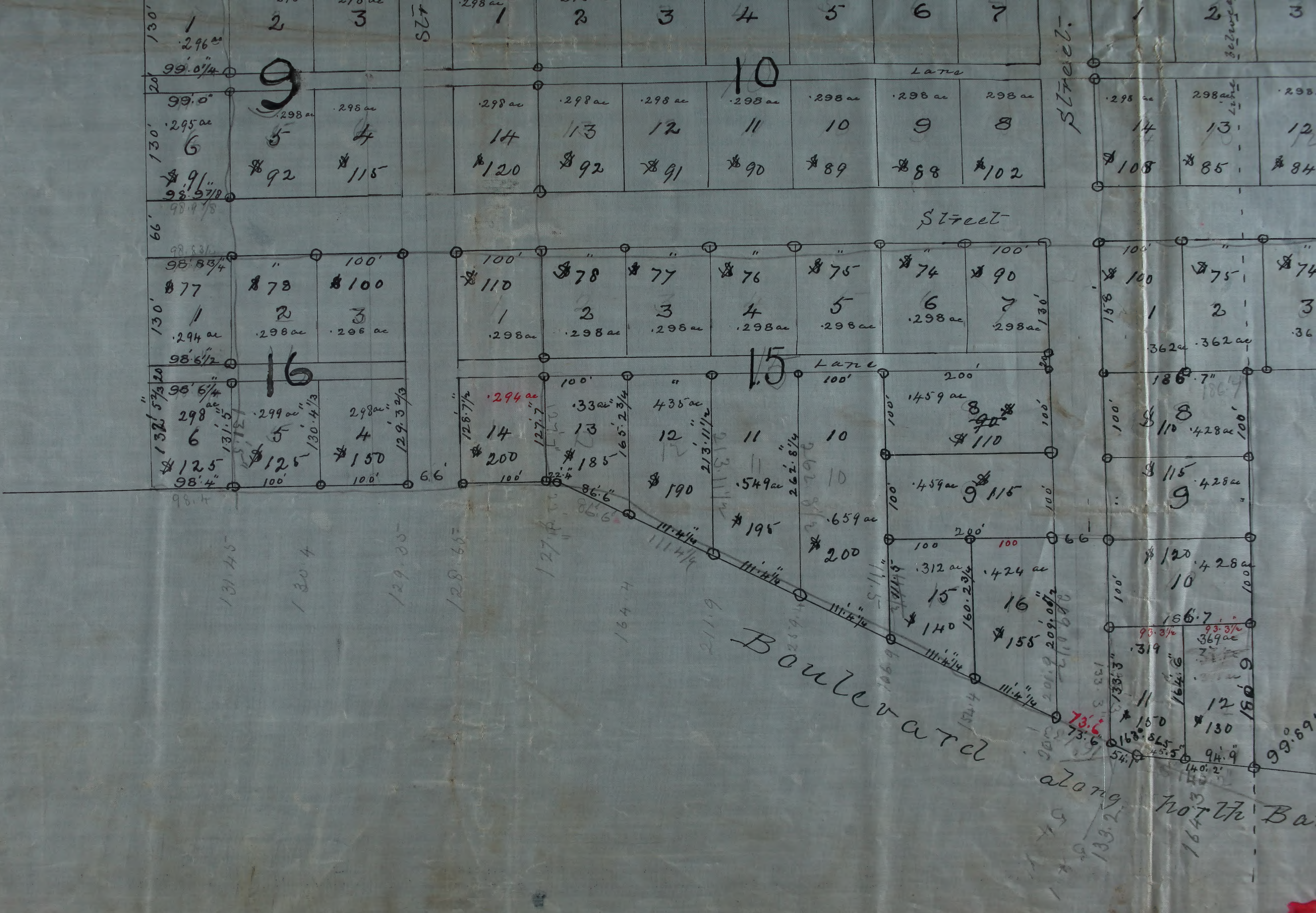
9
10
15
16
Street
Street
Lane
Lane
Lane
Boulevard
along north Ba
$ 91
$ 92
$ 115
$ 120
$ 92
$ 91
$ 90
$ 89
$ 88
$ 102
$ 108
$ 85
$ 84
$ 77
$ 78
$ 100
$ 110
$ 78
$ 77
$ 76
$ 75
$ 74
$ 90
$ 100
$ 75
$ 74
$ 125
$ 125
$ 150
$ 200
$ 185
$ 190
$ 195
$ 200
$ 110
$ 115
$ 140
$ 155
$ 110
$ 115
$ 120
$ 150
$ 130
.298 ac
.296 ac
.295 ac
.294 ac
.299 ac
.33 ac
.435 ac
.549 ac
.659 ac
.459 ac
.312 ac
.424 ac
.362 ac
.428 ac
.369 ac
.319
100'
130'
66'
20'
200'
186.7"
73.6"
111.4 1/4"
86.6"
99.69



[UAA-1974-169-075-009]